





NWCG Aircraft Dispatch Form

Incident Name / Number:		
Date:	Time: 12:10	Sunset +30: -
Order #: ID -	Charge Code:	
Descriptive Location:		
Latitude (Degrees, Decimal Minutes):	Longitude (Degrees, Decimal Minutes):	Elevation:
Distance (nm):	Bearing:	From: - - - -
Initial Point (IP) - Descriptive Locations:	IP Latitude:	IP Longitude:

FREQUENCIES

Air to Air Primary: -		Air to Air Secondary: -	
Air to Ground: -		Ground Tactical: <u>RX / TX</u> <u>RX / TX Tone</u> - -	
Command: <u>RX</u> <u>Tone</u> <u>TX</u> <u>Tone</u> - - - -		Flight Following: <u>RX</u> <u>Tone</u> <u>TX</u> <u>Tone</u> - - - -	
Incident Aircraft:			
Other Aircraft:		Aircraft Hazards:	
MTR / SUA?	TFR? NOTAM#:	Reload?	- - -

Coeur d'Alene Interagency Dispatch Center (ID-CDC)

Dispatch Main Phone Line:	208-772-3283		
Aircraft Desk:	208-762-6936 or 6924		
Dispatch Email:	idcdc@firenet.gov		
Ground Contact:	Air Contact:		
Boundary:			
Resources Requested / Ordered:			
Values at Risk:			
COMMENTS:			
Send all aviation costs to:			
ID-CDC Zone Map 	Aviation Hazards 	Retardant Avoidance 	Repeater Map 
National Team Fire Maps FTP https://ftp.wildfire.gov/public/incident_specific_data/n_rockies/			